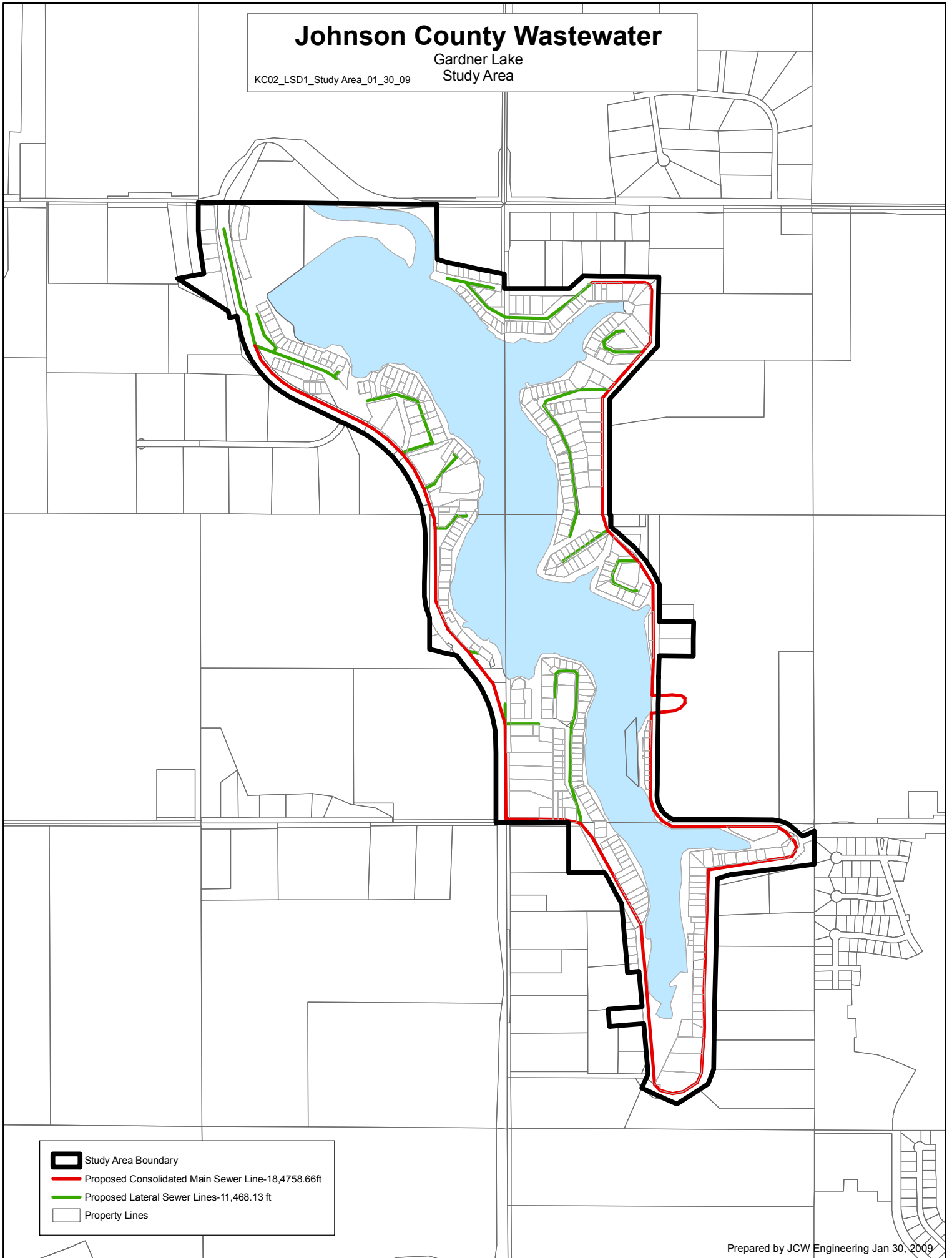






# Johnson County Wastewater

Gardner Lake  
Study Area

KC02\_LSD1\_Study Area\_01\_30\_09



-  Study Area Boundary
-  Proposed Consolidated Main Sewer Line-18,4758.66ft
-  Proposed Lateral Sewer Lines-11,468.13 ft
-  Property Lines